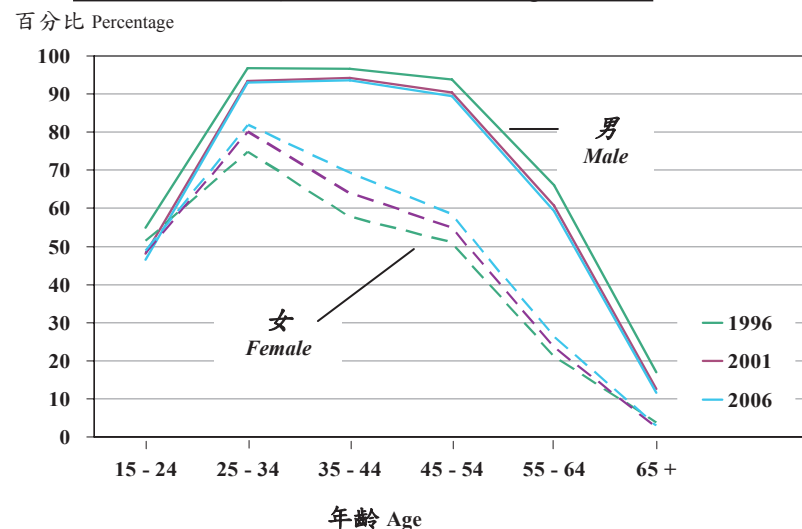


勞動人口 Labour Force

勞動人口參與率 Labour Force Participation Rate

	1996	2001	2006
男 Male	76.6%	71.9%	69.2%
女 Female	49.2%	51.6%	52.4%
合計 Both sexes	62.8%	61.4%	60.3%

勞動人口參與率 Labour Force Participation Rate

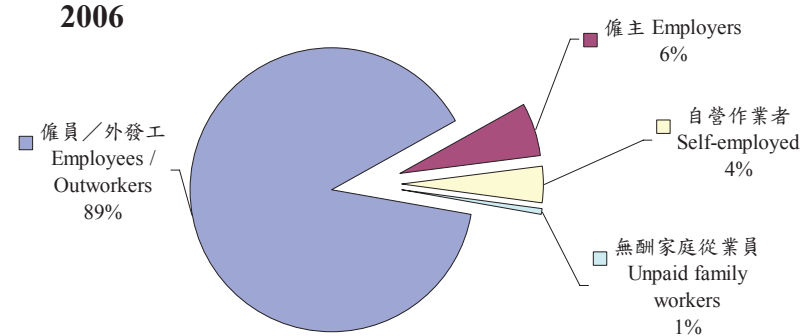


每月主要職業收入中位數 (港元) Median Monthly Income from Main Employment (HK\$)

	1996	2001	2006
	9,500	10,000	10,000

按就業身分劃分的工作人口分布 Distribution of Working Population by Employment Status

2006

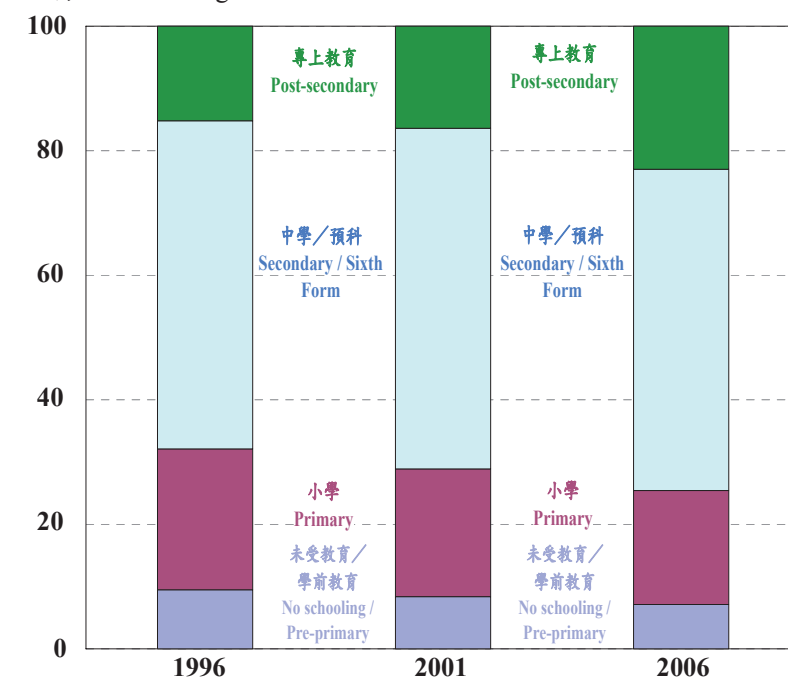


6

教育 Education

按教育程度 (最高就讀程度) 劃分的 十五歲及以上人口分布 Distribution of Population Aged 15 and Over by Educational Attainment (Highest Level Attended)

百分比 Percentage



房屋 Housing

2001 2006

每個屋宇單位的平均家庭住戶數目
Average number of domestic households per unit of quarters 1.02 1.01

自置居所住戶在家庭住戶總數目中所佔的比例
Proportion of domestic households owning the quarters they occupy 50.8% 52.8%

居於租住居所的家庭住戶租金與收入比率中位數
Median rent to income ratio of domestic households renting the accommodation they occupy 13.9% 16.0%

居於自置有按揭或貸款屋宇單位的家庭住戶按揭供款及借貸還款與收入比率中位數
Median mortgage payment and loan repayment to income ratio of domestic households owning the quarters they occupy with mortgage or loan 28.1% 26.6%

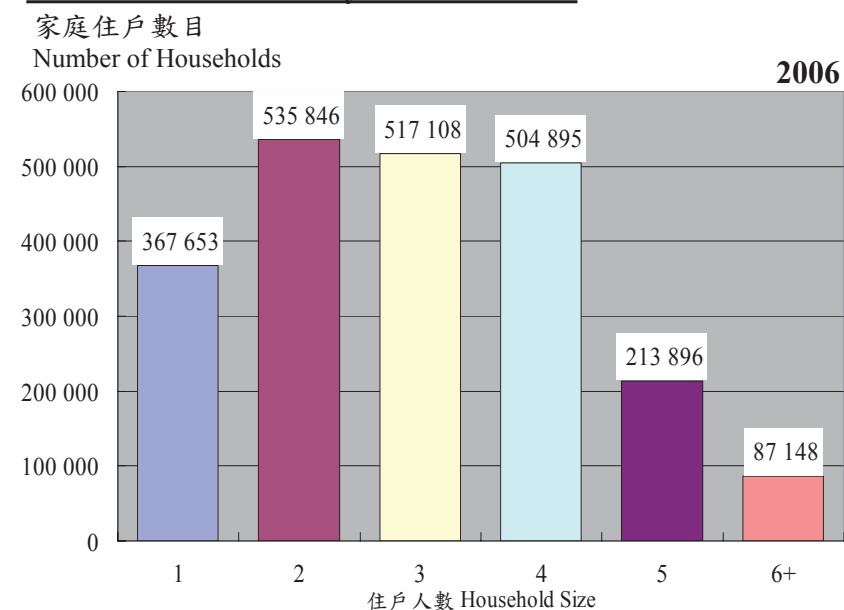
有關本單張的查詢，請聯絡
政府統計處
二零零六年中期人口統計辦事處
電話：2716 8025
圖文傳真：2716 0231
電郵：bycensus2006@censtatd.gov.hk

7

家庭住戶 Domestic Households

	1996	2001	2006
家庭住戶數目 Number of domestic households	1 855 553	2 053 412	2 226 546
家庭住戶平均人數 Average domestic household size	3.3	3.1	3.0
家庭住戶每月收入中位數 (港元) Median monthly domestic household income (HK\$)	17,500	18,705	17,250

按住戶人數劃分的家庭住戶數目 Domestic Households by Household Size



二零零六年中期人口統計刊物由 2007 年 2 月起分階段出版，統計報告將可於香港統計數據書店 (網址：www.statisticalbookstore.gov.hk) 免費下載，而各類統計表則可於政府統計處網頁 (網址：www.censtatd.gov.hk) 免費下載。The publications of the 2006 Population By-census will be released by phases starting from February 2007. Statistical reports can be downloaded free of charge at Statistical Bookstore, Hong Kong (website: www.statisticalbookstore.gov.hk) whereas different types of statistical tables can be downloaded free of charge at the Internet website of the Census and Statistics Department (website: www.censtatd.gov.hk).

有關本單張的查詢，請聯絡
政府統計處
二零零六年中期人口統計辦事處
電話：2716 8025
圖文傳真：2716 0231
電郵：bycensus2006@censtatd.gov.hk

Enquiries about this leaflet can be directed to:
2006 Population By-census Office,
Census and Statistics Department
Tel.: 2716 8025
Fax: 2716 0231
Email: bycensus2006@censtatd.gov.hk

8



中期人口統計

2006 Population By-census

主要統計數字 Key Statistics



香港特別行政區 政府統計處
Census and Statistics Department
The Government of the Hong Kong Special Administrative Region



優質統計 發展所依
政府統計處40周年
Quality Statistics Key to the Future
40th Anniversary Census and Statistics Department

同心展關懷
caringorganisation

人口 Population

根據慣例，自一九六一年起，香港每十年進行一次人口普查，並在兩次人口普查中間，進行一次中期人口統計。香港於二零零六年七月至八月期間進行了二零零六年中期人口統計。

人口普查／中期人口統計的目的旨在搜集本港人口的社會和經濟特徵，以及按地區分布的最新基準資料。這些基準資料，可用以研究人口轉變的方向和趨勢，它們亦是編製人口、住戶、勞動人口及就業推算數字的主要資料。搜集所得的資料，對政府在規劃和制訂政策尤為重要。小區人口資料是政府制訂地區發展和服務計劃的基礎；而詳細人口分組資料例如長者、單親家庭等，則有助政府策劃福利政策和社會服務計劃。

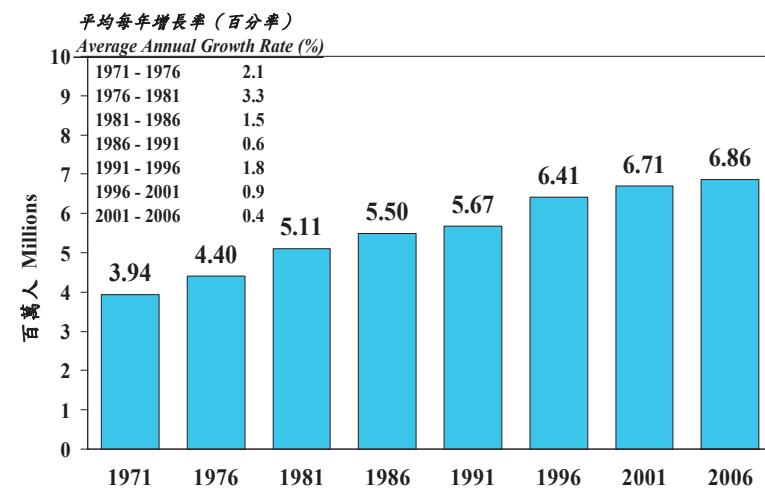
It is an established practice from 1961 for Hong Kong to conduct a population census once every ten years and a by-census in the middle of the intercensal period. The 2006 Population By-census was conducted in July to August 2006.

The aim of conducting population censuses / by-censuses is to obtain up-to-date benchmark information on the socio-economic characteristics of the population and on its geographical distribution. They provide benchmark data for studying the direction and trend of population changes. The data are key inputs for making projections concerning population, households, labour force and employment. The information collected is vital to government planning and policy formulation. Data on small areas form the basis of district development and service planning programmes of the government, while comprehensive information on population sub-groups, such as the elderly and single parent families, facilitates the planning of welfare policy and social service programmes.

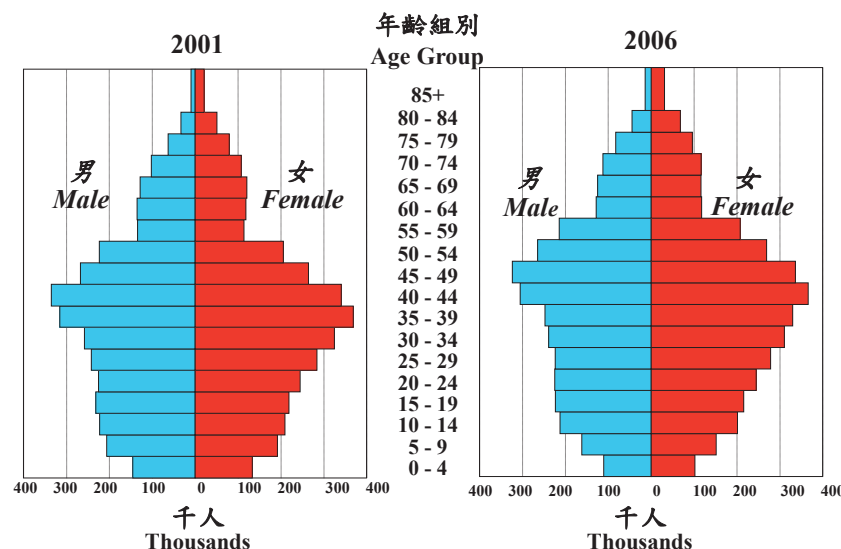
	1996	2001	2006
人口 Population	6 412 937	6 708 389	6 864 346
平均每年增長率 Average annual growth rate	1.8%	0.9%	0.4%
年齡中位數 Median age	34	36	39
性別比率 ⁺ Sex ratio ⁺	1 000	960	911

註：⁺性別比率是指男性數目與每千名女性相對的比率。
Note: ⁺Sex ratio is number of males per 1 000 females.

人口增長 Population Growth



人口金字塔 Population Pyramids



地區分布 Geographical Distribution

二零零六年人口分布及一九九六年至二零零六年區議會分區人口總數的轉變 Population Distribution, 2006 and Population Change by District Council District, 1996-2006

二零零六年人口數目
Population in 2006

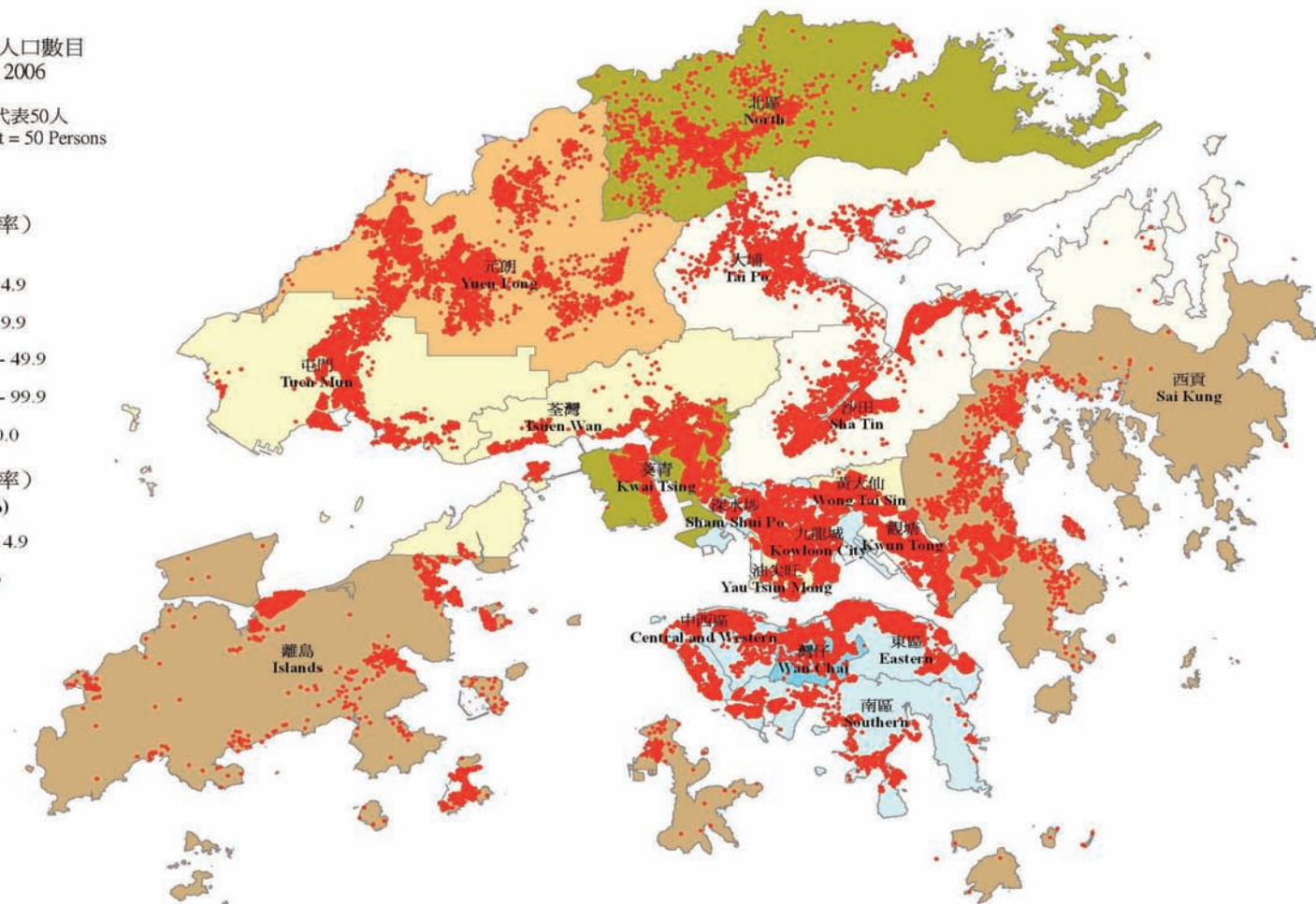
1點代表50人
1 Dot = 50 Persons

增加 (百分率)
Increase (%)

0.0 - 4.9
5.0 - 9.9
10.0 - 49.9
50.0 - 99.9
≥ 100.0

減少 (百分率)
Decrease (%)

0.1 - 4.9
≥ 5.0



©複製地圖資料已取得香港特別行政區政府地政總署署長許可

©Map data reproduced with permission of the Director of Lands, the Government of the Hong Kong SAR

地區特徵 Geographical Characteristics

	最高 Highest	最低 Lowest
人口 Population	沙田區 Sha Tin 607 544	離島區 Islands 137 122
人口密度 [^] Population density [^]	觀塘區 Kwun Tong 52 123	離島區 Islands 783
人口比例 (百分比) Proportion of population (%)		
十五歲以下 Aged under 15	元朗區 Yuen Long 18.0	灣仔區 Wan Chai 10.5
六十五歲及以上 Aged 65 and over	黃大仙區 Wong Tai Sin 17.8	西貢區 Sai Kung 8.2
年齡中位數 Median age	黃大仙區 Wong Tai Sin 42	元朗區 Yuen Long 35

註：[^]人口密度是指每平方公里內的人口數目。

Note: [^]Population density refers to the number of persons per km².